

## Mixed Use Overlay District

Las Vegas Valley  
(Appendix G, Map 15a)

### Legend

#### Mixed Use

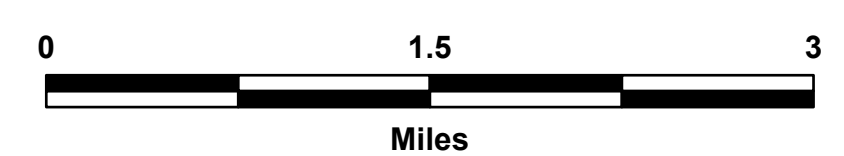

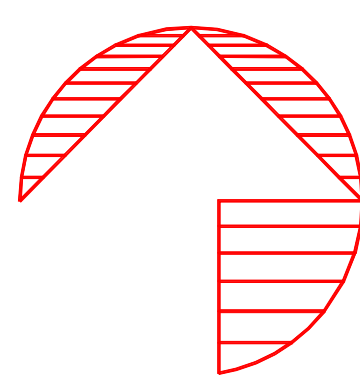
- MUD 1 Most intense urban form
- MUD 2 Most intense suburban form
- MUD 3 Moderately intense suburban form
- MUD 4 Least intense suburban form
- Incorporated Cities

#### Noise Subzones

- AE - 60
- AE - 65
- AE - 70
- AE - 75

Latest Amendment: October 2, 2019 - Ord. #4737

History: 3174 - 1/05; 3219 - 5/05; 3295 - 10/05;  
3411 - 7/06; 3550 - 9/07; 3596 - 3/08;  
3658 - 6/08; 3721 - 11/08; 3724 - 12/08;  
4184 - 3/14.



*This information is for display purposes only.  
No liability is assumed as to the  
accuracy of the data delineated hereon.*

Map Modified : 03/16/2020

\\prcomp\projects\zn\AppendixG\_Maps\Map15a\_MUD\_Overlay.mxd